






**PROPOSED SCHEME AMENDMENT MAP**

**Legend**

-  Cadastre with Lot number
- LPS Zones and Reserves Amendments
  -  General industry
- LPS Other Categories
  -  IA1 Industrial area



Department of Planning

**Shire of Jerramungup**

Town Planning Scheme No. 2

Amendment No. 12

Produced by GeoSpatial Research and Modelling,  
Department of Planning, Perth WA  
Base Information supplied by Western Australian  
Land Information Authority LI 782-2015-3

